
























© Copyright Kent County Council 2023
 Mapping © Crown Copyright and database right 2023
 Ordnance Survey 100019238



- Construction Key**
-  Overlay carriageway with AC6 dense surf and apply imprint blocks surface in the direction of pedestrian travel. Imprint blocks are 200 x 100 laid in herringbone pattern
 -  HRA 35/14 F surf 40/60 des WTR1 to Clause 943 45mm thick on HRA 60/20 bin 40/60 des WTR 1 binder course to Clause 943 60mm thick in carriageway
 -  Overlay footway with AC6 dense surf 100/150 20mm thick over AC10 regulating layer. All joints to be saw cut.
 -  Full footway construction Type A to KCC/1100/011/G. (Existing grass verge / unacceptable material to be excavated to a depth of 170mm).
 -  HB2 Proposed 125 x 255mm half battered kerbing (Type HB2). *Haunch/Variation B* upstand 125mm to KCC/1100/001/D.
 -  DK Proposed 125 x 150mm bullnose kerbing (Type BN). Upstand 0-6mm to KCC/1100/001/D.
 -  TK Proposed 125 x 150mm bullnose kerbing (Type BN). Upstand 25mm to KCC/1100/001/D.
 -  BB Proposed 150 x 305mm half battered kerb (Type HB1) laid as dropper at bus boarder KCC/1100/006.
 -  T Proposed 125 x 150mm tapered kerb units (type *DL / DR) to KCC/1100/001/D.
 -  EF Proposed 50 x 150mm PCC edging to KCC/1100/001/D.
 -  50mm thick Blister Buff PCC tactile paving to KCC/1100/015.
 -  Informal Crossing Pedestrians Area.
 -  GR Pedestrian Guardrail - Key clam system (see standard details).
 -  G PCC trapped gully with class D400 grate as KCC/SD/500/009.
 -  1/1 Non-illuminated traffic sign (refer to Sign Schedule).
 -  Sign position and orientation.
 -  B New keep left or right self reflective Bollard (see schedule)
 -  1065 Road marking TSRGD 2016 Diagram number.
 -  TP SP LP Existing telegraph post, sign post or lighting post

- Electrical and Aesthetic Lighting Construction Key**
-  LC New lighting column (refer to Sign Schedule).
 -  Field Maple Tree

0	02-05-2023	For RSA2 and Technical Approval	AO	SB	JW
Rev	Revision Date	Purpose of revision	Drawn	Chec'd	App'd



Kent County Council
 Ashford Highway Depot
 Henwood Industrial Estate
 Ashford
 TN24 8AD
 Tel: 03000 418181

Project
Active Travel
Faversham Cross Town Improvements

Drawing title
Detailed Design
Overview Map
Sheet 1 of 1

Drawing status
FOR CONSTRUCTION

Scale
N.T.S @ A3 **Do not scale**

Drawing number
23-SW-AC-873-01-OV Rev
0

This drawing is not to be used in whole or part other than for the intended purpose and project as defined on this drawing. Refer to the contract for full terms and conditions.

1:1000 @ A3