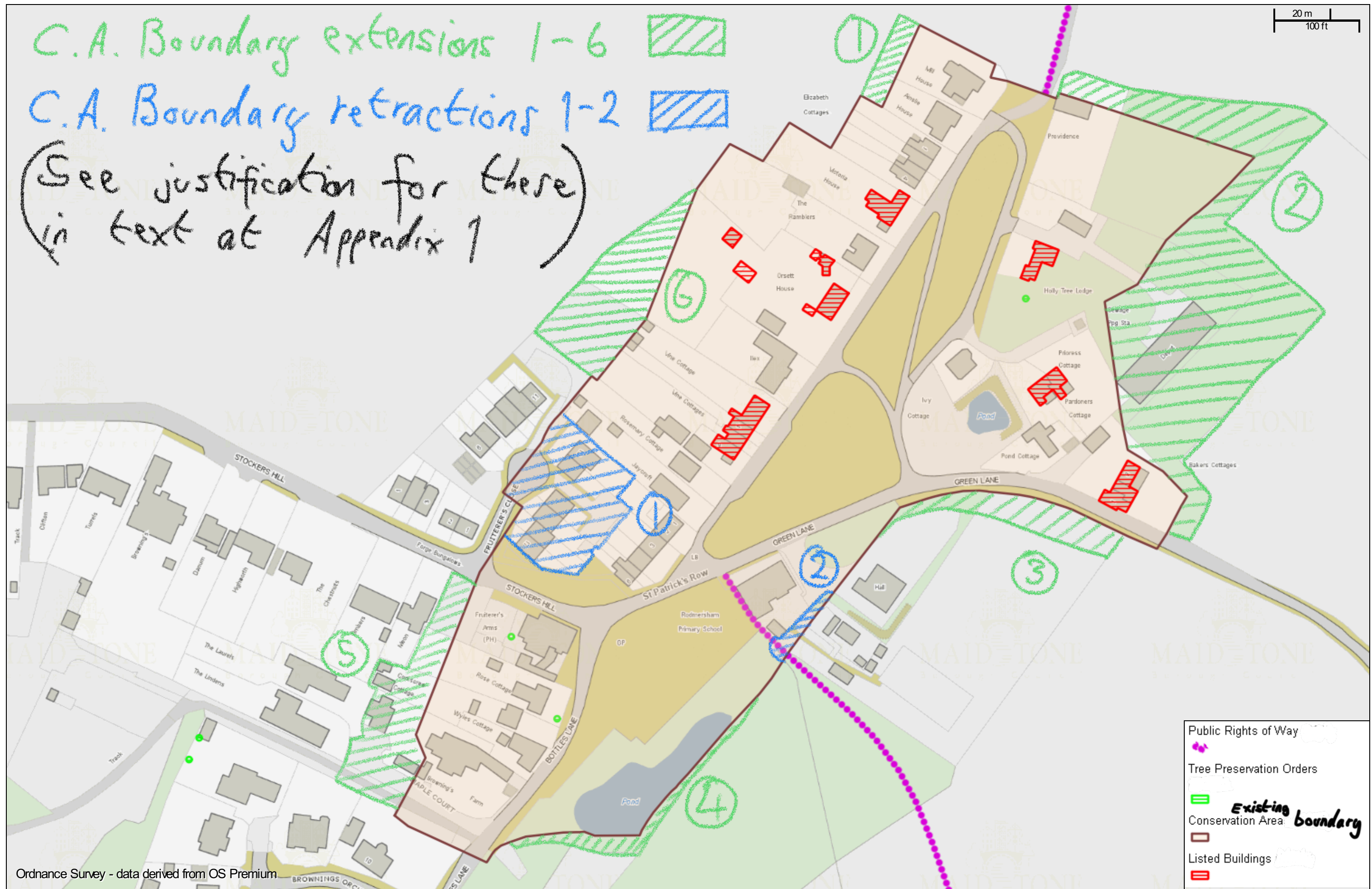


C.A. Boundary extensions 1-6 



C.A. Boundary retractions 1-2 

(See justification for these
in text at Appendix 1)

20 m
100 ft



Ordnance Survey - data derived from OS Premium

- Public Rights of Way 
- Tree Preservation Orders 
- Existing boundary 
- Conservation Area boundary 
- Listed Buildings 