

**DOCUMENTS
ON DEPOSIT**



**These documents should
remain available for public
inspection until
8th October 2021**

THE KENT COUNTY COUNCIL
(VARIOUS ROADS, BOROUGH OF SWALE)
WAITING RESTRICTIONS AND STREET PARKING
PLACES (AMENDMENT 22) ORDER 2021

Please return to:

**Engineering Team
Swale Borough Council
Swale House
East Street
Sittingbourne
Kent
ME10 3HT**

At expiry of deposit period

STATEMENT of REASON



**THE KENT COUNTY COUNCIL (VARIOUS ROADS, BOROUGH OF
SWALE)
(WAITING RESTRICTIONS AND STREET PARKING PLACES)
(AMENDMENT NO.22) ORDER 2021
Road Traffic Regulation Act 1984**

To prevent the obstruction of access of delivery vehicles to nearby businesses by blue badge holders parking on existing double yellow lines, it is proposed to introduce a loading ban on the southwest side of Hope Way, Sheerness, opposite the taxi rank between the hours of 8am and 6pm Monday to Friday.

To facilitate the safe passage of vehicles, it is proposed to install additional double yellow lines around the entrance to Hilton Close from the A2 in Faversham, new double yellow lines in Queenborough Road, Halfway at the junctions of St Peter's Close and the access road to Holm Place, on the junction of Lammas Drive and Cortland Close and to facilitate the safe passage of pedestrians across the dropped kerb to the Recreation Ground at the eastern end of Lammas Drive in Sittingbourne.

In Sittingbourne, it is also proposed to extend the existing double yellow lines on both sides of Whitehall Road, for an additional 2 metres from the junction of Gore Court Road, and on the north side of Gore Court Road from the Whitehall Road junction to the boundary of 3/5 Gore Court Road. It is proposed to install double yellow lines on the junction of London Road and Newlands Avenue, into Newlands Avenue for a distance of approximately 19 metres, across the frontage of No.1 Middletune Avenue, and in Periwinkle Close on the junction with the spine road and spur road, all to facilitate the safe passage of vehicles.

It is proposed to formalise the existing disabled persons' parking bays at the end of Green Porch Close, Milton Regis, across the entrance to the underpass under 62 Murston Road,

and across the frontages of 105 and 109 Shortlands Road in Sittingbourne. It is proposed to remove the existing disabled persons' parking bays outside 62 Holmside Avenue and opposite 63 Holmside Avenue in Minster, and outside 64 Burley Road in Sittingbourne.

For the following purposes:

- **To preserve or improve the amenities of the area through which the road runs;**
- **To avoid danger to persons or other traffic using the road or any other road or to prevent the likelihood of any such danger arising;**
- **To facilitate the passage on the road or any other road of any class of traffic (including pedestrians).**

Dated 15th January 2021

MIKE KNOWLES

**THE KENT COUNTY COUNCIL (VARIOUS ROADS, BOROUGH OF SWALE)
(WAITING RESTRICTIONS AND STREET PARKING PLACES)
(AMENDMENT No.22) ORDER 2021**

The Kent County Council, acting as the local traffic authority and in exercise of its powers under sections 1(1), 2(1) to (3), 3(2), 4(1) and (2), 32(1), 35(1), 45, 46, 49 and 53 of the Road Traffic Regulation Act 1984, ('the Act') and of all other enabling powers, and after consultation with the chief officer of police in accordance with Part III of Schedule 9 to the Act, hereby make the following Order:-

A - This Order may be cited as "The Kent County Council (Various Roads, Borough of Swale) (Waiting Restrictions and Street Parking Places) Amendment No.22 Order 2021" ('this Order') and shall come into force on the 13th day of September 2021.

B - The "Kent County Council (Various Roads, Borough of Swale) (Waiting Restrictions and Street Parking Places) (Consolidation) Order 2019" ('the 2019 Order') shall have effect as though -

PART B – PROHIBITIONS ON WAITING

The following shall be inserted in Part B Table (Article 7) (Prohibition on Loading and Unloading) of the 2019 Order in place of the existing Table:-

**TABLE
(Article 7)**

1	2	3	4
Item	Name of Road	Specified length	Specified days and times
1	BELL ROAD SITTINGBOURNE	On the western side (a) from the Junction with the High Street for a distance of 26 metres in a southerly direction; (b) from a point 53 metres south of the southern kerbline of the High Street to the Junction with the rear service road.	Between 10.00am and 6.00 pm, on all days
2	EAST STREET FAVERSHAM	On the northern side from a point in line with the western building line of 5 East Street to a point opposite the western building line of the Post Office.	Between 5.00am and 8.00am Monday to Friday
3	PARK ROAD SITTINGBOURNE	On the eastern side from the Junction with West Street to a point in line with the boundary of 1/5 Park Road.	Between 7.30am and 7.00pm Monday to Friday and between 8:30am and 7:00pm Saturday and Sunday
4	CROWN QUAY LANE SITTINGBOURNE	On the western side from the northern kerbline of High Street to the southern kerbline of St Michael's Road	Between 8am and 6pm, on all days
		On the eastern side from a point in	Between 8am and 10am,

1	2	3	4
Item	Name of Road	Specified length	Specified days and times
5	THE MALL FAVERSHAM	line with the northern building line of 39 The Mall to point in line with northern building line of 43 the Mall.	11am and 4pm, and 5pm and 6pm on all days
6	NELSON STREET FAVERSHAM	On both sides, from the eastern kerbline of The Mall for a distance of 13 metres in an easterly direction.	Between 8am and 10am, 11am and 4pm, and 5pm and 6pm on all days
7	NORTH STREET MILTON REGIS	On the northwest side, from a point in line with the southwest boundary of Regis Gate to a point in line with the north-easterly building line of 12 North Street, including the full circumference of the traffic island between the carriageway of North Street and the drop-off collection bays of Regis Manor Primary School.	Between 8am and 6pm, Monday to Friday
8	HOPE WAY	On the southwest side, from the southeastern kerbline of Russell Street for a distance of 34 metres in a south-easterly direction.	Between 8am and 6pm, Monday to Friday

In the Schedules to the 2019 Order

FIRST SCHEDULE

Roads in Faversham

Finch Close

The following shall be inserted in the First Schedule of the 2019 Order (*No Waiting At Any Time*) in place of the existing entry:-

FINCH CLOSE

(1) On the southern side from the Junction with Hilton Close for a distance of 10 metres in a westerly direction.

(2) On the northern side from the Junction with Hilton Close for a distance of 12 metres in a westerly direction.

Hilton Close

The following shall be inserted in the First Schedule of the 2019 Order (*No Waiting At Any Time*) in place of the existing entry:-

- HILTON CLOSE
- (1) On the eastern side
 - (a) from the Junction with Canterbury Road to the southern kerblines of Hilton Close;
 - (b) from the northern kerblines of Hilton Close to a point in line with the southern building line of 14 Hilton Close.
 - (2) On the western side
 - (a) from the Junction with Canterbury Road to the Junction with Finch Close;
 - (b) from the northern kerblines of Hilton Close for a distance of 6 metres in a northerly direction.
 - (3) On the northern side
 - (a) from the Junction of The Finches to the western kerblines of Hilton Close;
 - (b) from the eastern kerblines of Hilton Close for a distance of 5 metres in an easterly direction.
 - (4) On the southern side from the junction of The Finches to a point 9 metres east of the eastern kerblines of Hilton Close.

Roads in Minster-in-Sheppey in the Borough of Swale

Holm Place Access Road

The following shall be inserted in the First Schedule of the 2019 Order (*No Waiting At Any Time*) in the correct alphabetical sequence:-

HOLM PLACE ACCESS ROAD

On both sides of the access road (between 166 and 168 Queenborough Road) from the northern kerblines of Queenborough Road for a distance of 7 metres in a northerly direction.

St Peter's Close

The following shall be inserted in the First Schedule of the 2019 Order (*No Waiting At Any Time*) in the correct alphabetical sequence:-

- ST PETER'S CLOSE
- On both sides, from the southern kerblines of Queenborough Road for a distance of 6 metres in a southerly direction.

Queenborough Road

The following shall be inserted in the First Schedule of the 2019 Order (*No Waiting At Any Time*) in place of the existing entry:-

QUEENBOROUGH ROAD

(1) On the northern side

(a) from the Junction with Halfway Road for a distance of 69 metres in a westerly direction;

(b) between the boundary of 28/26 Queenborough Road and the boundary of 16/14A Queenborough Road;

(c) from a point opposite the boundary of St Peter's Church and 99 Queenborough Road to a point in line with the boundary of 162/164 Queenborough Road.

(2) On the southern side

(a) from the Junction with Halfway Road to a point 17 metres west of the Junction with Southdown Road;

(b) between points 10 metres west and 10 metres east of the Junction with Queenborough Road (cul-de-sac fronting 27-45 Queenborough Road);

(c) from a point in line with the boundary of St Peter's Church and 99 Queenborough Road to point opposite the boundary of 162/164 Queenborough Road.

(3) On both sides of the cul-de-sac fronting 27-45 Queenborough Road for a distance of 10 metres from the Junction with Queenborough Road.

Roads in Sittingbourne

Belmont Road

The following shall be inserted in the First Schedule of the 2019 Order (*No Waiting At Any Time*) in place of the existing entry:-

BELMONT ROAD

(1) On the northern side

(a) from the Junction with Albany Road to a point in line with the eastern building line of 58 Albany Road;

(b) from a point in line with the eastern boundary of 9 Belmont Road for a distance of 10 metres in an easterly direction;

(c) from the eastern kerbline of Park Road for a distance of 14 metres in an easterly direction.

(2) On the southern side

(a) from the Junction with Albany Road to a point in line with the eastern building line of 60 Albany Road;

(b) from a point in line with the eastern building line of 16 Belmont Road for a distance of 9 metres in an easterly direction;

(c) from a point in line with the western building line of 2 Belmont Road for a distance of 7 metres in a westerly direction;

(d) from the eastern kerbline of Park Road for a distance of 14 metres in an easterly direction.

Cortland Close

The following shall be inserted in the First Schedule of the 2019 Order (*No Waiting At Any Time*) in the correct alphabetical sequence:-

CORTLAND CLOSE On both sides from the south-eastern kerbline of Lammas Drive, for a distance of 8 metres in a south-easterly direction.

Gore Court Road

The following shall be inserted in the First Schedule of the 2019 Order (*No Waiting At Any Time*) in place of the existing entry:-

GORE COURT ROAD (1) On the eastern side

(a) from the Junction with Park Road to a point 6 metres south of the boundary of 3/4 Roonagh Court;

(b) between points 10 metres north and 10 metres south of the Junction with Roonagh Court.

(2) On the western side from the Junction with Park Road to a point 6 metres south of the boundary of 3/4 Roonagh Court.

(3) On the north-eastern side

(a) between points 15 metres northwest and southeast of the vehicle entrance to former UK Paper Pavilion and Grounds;

(b) from a point 15 metres northwest of the north-western kerbline of Whitehall Road to a point in line with the boundary of 3/5 Gore Court Road.

Lammas Drive

The following shall be inserted in the First Schedule of the 2019 Order (*No Waiting At Any Time*) in place of the existing entry:-

LAMMAS DRIVE (1) On both sides, from the north-easterly kerbline of Beechwood Avenue for a distance of 14 metres in a north-easterly direction.

(2) On the northwest side, from the north-easterly highway boundary at the end of the road for a distance of 6 metres in a south-westerly direction.

(3) On the southeast side, from a point 8 metres southwest of the south-western kerbline of Cortland Close to a point 8 metres northeast of the north eastern kerbline of Cortland Close.

London Road

The following shall be inserted in the First Schedule of the 2019 Order (*No Waiting At Any Time*) in place of the existing entry:-

LONDON ROAD

(1) On the northern side

(a) from the Junction with West Street to the Junction with Victoria Road;

(b) from a point 10 metres east of the boundary of 94/96 London Road to a point 10 metres west of the Junction with Staplehurst Road;

(c) from a point 1 metre east of the western building line of 204 London Road for a distance of 20 metres in an easterly direction;

(2) On the southern side

(a) from the Junction with Ufton Lane to the Junction with Borden Lane;

(b) from the western kerblineline of Lydbrook Close for a distance of 10 metres in a westerly direction;

(c) from the eastern kerblineline of Lydbrook Close for a distance of 10 metres in an easterly direction;

(d) from a point in line with the boundary of 101/103 London Road to the Junction with Cryalls Lane;

(e) from a point in line with the boundary of 181a/183 London Road to a point in line with the boundary of 201/203 London Road;

(f) from a point 8 metres east of the eastern kerblineline of Newlands Avenue to a point 8 metres west of the western kerblineline of Newlands Avenue.

Middletune Avenue

The following shall be inserted in the First Schedule of the 2019 Order (*No Waiting At Any Time*) in the correct alphabetical sequence:-

MIDDLETUNE AVENUE

On the south side from a point in line with the boundary of 1/3 Middletune Avenue for a distance of 7 metres in an easterly direction.

Newlands Avenue

The following shall be inserted in the First Schedule of the 2019 Order (*No Waiting At Any Time*) in the correct alphabetical sequence:-

NEWLANDS AVENUE

On both sides, from the southern kerblineline of London Road to a point 1 metre south of the northern building line of 1 Newlands Avenue.

Periwinkle Close

The following shall be inserted in the First Schedule of the 2019 Order (*No Waiting At Any Time*) in place of the existing entry:-

PERIWINKLE CLOSE (1) On both sides, from the south-western kerblines of Church Street, for a distance of 19 metres in a south-westerly direction.

(2) On the north-western side, from the point in line with the north-eastern building line of 43 Periwinkle Close to a point in line with the south-western boundary of Watermill Mews.

(3) On both sides of the spur road, from the north-western kerblines of Periwinkle Close north-west to a point in line with the south-eastern building line of 43 Periwinkle Close.

Whitehall Road

The following shall be inserted in the First Schedule of the 2019 Order (*No Waiting At Any Time*) in place of the existing entry:-

WHITEHALL ROAD (1) On the western side from the southern kerblines of Capel Road to a point 12 metres south of the centre line of the Hanover Close Junction.

(2) On the eastern side from the southern kerblines of Capel Road for a distance of 27 metres in a southerly direction.

(3) On both sides, from the north-eastern kerblines of Gore Court Road for a distance of 12 metres in a north-easterly direction.

FIFTH SCHEDULE

PART 1

ZONES FOR RESIDENTS' PERMITS

The following shall be inserted in the Fifth Schedule of the 2019 Order (*Residents Parking*) in place of the existing entry:-

FIFTH SCHEDULE

PART 1

ZONES FOR RESIDENTS' PERMITS.

Roads in Faversham

Zone : Faversham FAA **Zone Code :** FAA

Residents and businesses having an address described in this column	may purchase a Residents' or Business Parking Permit to park without limit of time in a designated Residents' parking bay in any of these Roads.
Abbey Street Abbey Place Church Street (excluding Old Brewery Loft) Lammas Gate (1-4 and 40-43) Vicarage Street	Abbey Street Abbey Place Church Street Vicarage Street

Zone : Faversham B **Zone Code :** B

Residents and businesses having an address described in this column	may purchase a Residents' or Business Parking Permit to park without limit of time in a designated Residents' parking bay in any of these Roads.
Aldred Road Athelstan Road (odd numbers up to 55; even numbers up to 48). Bank Street Beaumont Terrace Beckett Street Briton Road Caslocke Street Chapel Street Church Road Court Street (excluding Tunhouse) Cross Lane Davington Hill Dorset Place East Street (excluding No.41) Edith Road Elliotts Place	Aldred Road Athelstan Road Beaumont Terrace Beckett Street Briton Road Caslocke Street Chapel Street Church Road Court Street Davington Hill Edith Road Fielding Street Flood Lane Garfield Place Hatch Street Mendfield Street Napleton Road

Fielding Street Flood Lane Forbes Road Garfield Place (Nos 1-6) Gatefield Lane Hatch Street Hugh Place Institute Road Jacobs Yard Limes Place London Road Market Place Market Street Mendfield Street Middle Row Napleton Road Nelson Gardens Nelson Street Nelson Terrace Newton Road (excluding Herbert Dane Court) Norman Road Orchard Place Park Road Partridge Lane Preston Place Preston Street Queens Parade, East Street Roman Road Saxon Road Solomons Lane South Road School Road St. John's Road St. Mary's Road Station Road Stone Street Tanners Street The Mall Thomas Road Union Street Victoria Place Water Lane West Street William Street	Newton Road Norman Road Orchard Place Park Road Preston Street Roman Road Saxon Road School Road St. John's Road St. Mary's Road Station Road Stone Street Tanner Street The Mall Union Street Victoria Place West Street William Street
--	---

Roads in Sittingbourne and Milton

Zone : Sittingbourne A **Zone Code :** SA

Residents and businesses having an address described in this column	may purchase a Residents' or Business Parking Permit to park without limit of time in a designated Residents' parking bay in any of these Roads.
Arthur Street Barker Court Chalkwell Road (133-195 and 128-144) Frederick Street Gibson Street Hawthorn Road Laburnum Place London Road (2-14)	Arthur Street Barker Court Chalkwell Road Frederick Street Gibson Street Hawthorn Road Laburnum Place

Zone : Sittingbourne B **Zone Code :** SB

Residents and businesses having an address described in this column	may purchase a Residents' or Business Parking Permit to park without limit of time in a designated Residents' parking bay in any of these Roads.
Addington Road Albany Road (3-45 and 2-98, plus School House and School Court) Anselm Close Belmont Road Burley Road Connaught Road Epps Road London Road (1-21 and 16-34) Nativity Close (1 permit per property) Park Road (5-165 and 2-176) Rock Road Ufton Lane (even numbers to 62; odd numbers to 155 plus Excelsior House; King Arthur Court; Knights Court) Unity Street Valenciennes Road West Street (23, 25, 53 and 71 only) William Street	Addington Road Albany Road Anselm Close Belmont Road Burley Road Connaught Road Epps Road Park Road Rock Road Ufton Lane Unity Street Valenciennes Road William Street

Zone : Bapchild A **Zone Code :** BA

Residents and businesses having an address described in this column	may purchase a Residents' or Business Parking Permit to park without limit of time in a designated Residents' parking bay in any of these Roads.
Fox Hill, Bapchild (Nos.19 to 51 odd)	Fox Hill, Bapchild

The following shall be inserted in the Fifth Schedule of the 2019 Order (*Residents Parking*) in the correct alphabetical sequence:-

1	2	3	4	5
Name of Road	Length of Road	Days and times on which restriction applies	Maximum Permitted waiting time	Period to elapse since last period of Permitted parking
Roads in Sittingbourne				
BELMONT ROAD	<p>(1) On the northern side</p> <p>(a) from a point in line with the eastern building line of 58 Albany Road to a point 10 metres east of the eastern building line of 9 Belmont Road;</p> <p>(b) from a point in line with the eastern building line of 9 Belmont Road to a point in line with the western boundary of "Mavisbank";</p> <p>(c) from a point 7 metres west of the western boundary of "Mavisbank" to a point 14 metres east of the eastern kerbline of Park Road.</p> <p>(2) On the southern side</p> <p>(a) from a point in line with the eastern building line of 60 Albany Road to a point 9 metres east of the eastern building line of 16 Belmont Road;</p> <p>(b) from a point in line with the eastern building line of 16 Belmont Road to a point in line with the western building line of 2 Belmont Road;</p> <p>(c) from a point 7 metres west of the western building line of 2 Belmont Road to a point 14 metres east of the eastern kerbline of Park Road.</p>	<p>Monday to Saturday</p> <p>8.00am to 6.00pm</p>	2 hours	2 hours

SIXTH SCHEDULE

The following shall be **deleted** from the Sixth Schedule of the 2019 Order (*Time Limited Waiting Restrictions*):

1	2	3	4	5
Name of Road	Length of Road	Days and times on which restriction applies	Maximum Permitted waiting time	Period to elapse since last period of Permitted waiting
Roads in Sittingbourne and Milton				
BURLEY ROAD	<p>(1) On the eastern side</p> <p>(a) from a point 10 metres south of the southern kerbline of London Road to a point 25 metres south of the southern kerbline of London Road;</p> <p>(b) from a point 34 metres south of the southern kerbline of London Road to a point 56 metres south of the southern kerbline of London Road.</p> <p>(2) On the western side</p> <p>(a) from a point 10 metres south of the southern kerbline of London Road to a point 30 metres south of the southern kerbline of London Road;</p> <p>(b) from a point 47 metres south of the southern kerbline of London Road to a point 57 metres south of the southern kerbline of London Road.</p>	Monday to Saturday 9.00am to 6.00pm	1 hour	2 hours

SEVENTH SCHEDULE

The following shall be inserted in the Seventh Schedule of the 2019 Order (*Parking Places for Disabled Persons Vehicles*) in place of the existing entry or in the correct alphabetical sequence:

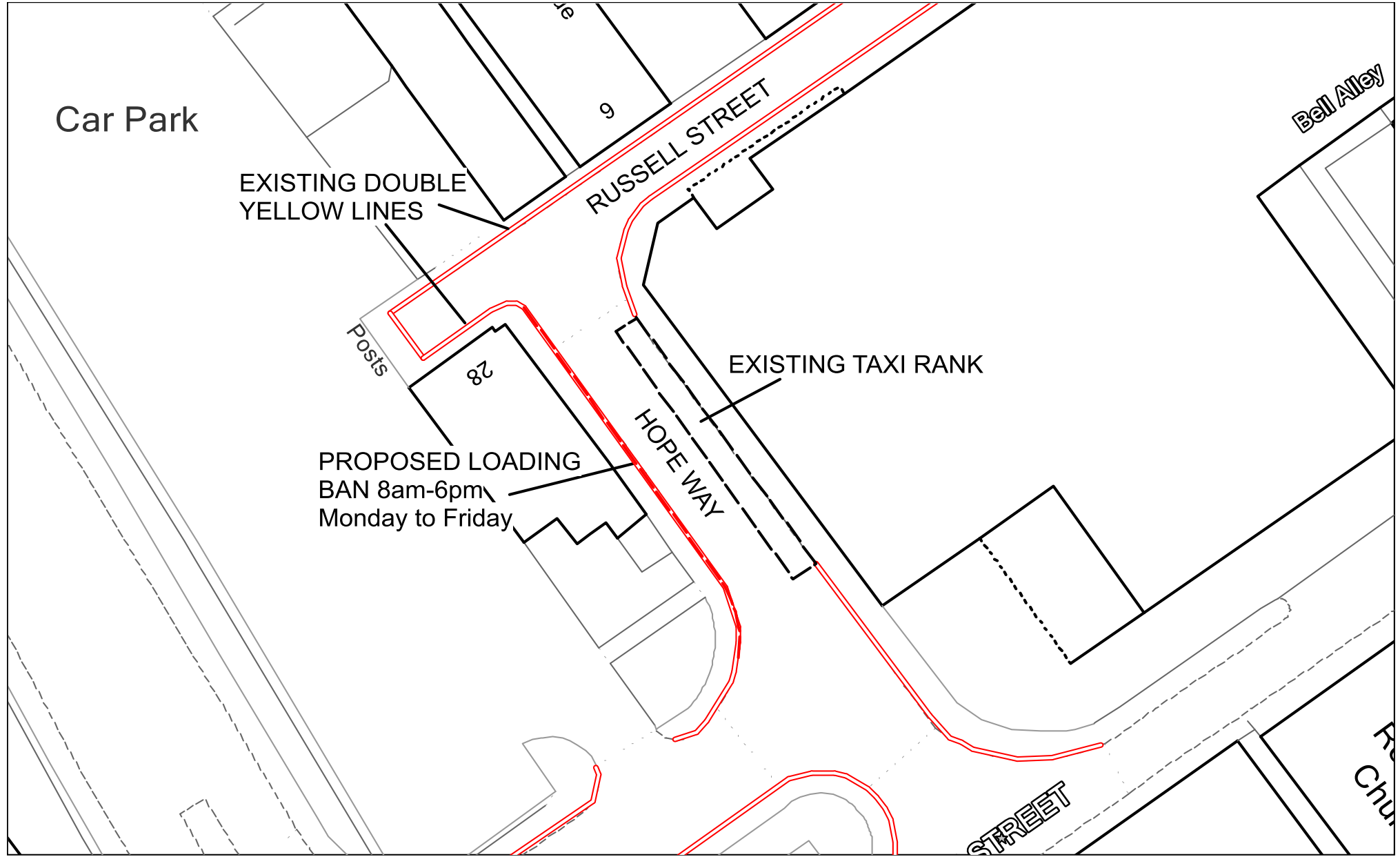
Roads on the Isle of Sheppey		
HOLMSIDE AVENUE	MINSTER	<p>(1) On the south western side</p> <p>(a) on the south western side, across the frontage of 32 Holmside Avenue;</p> <p>(b) across the frontage of 58 Holmside Avenue</p>



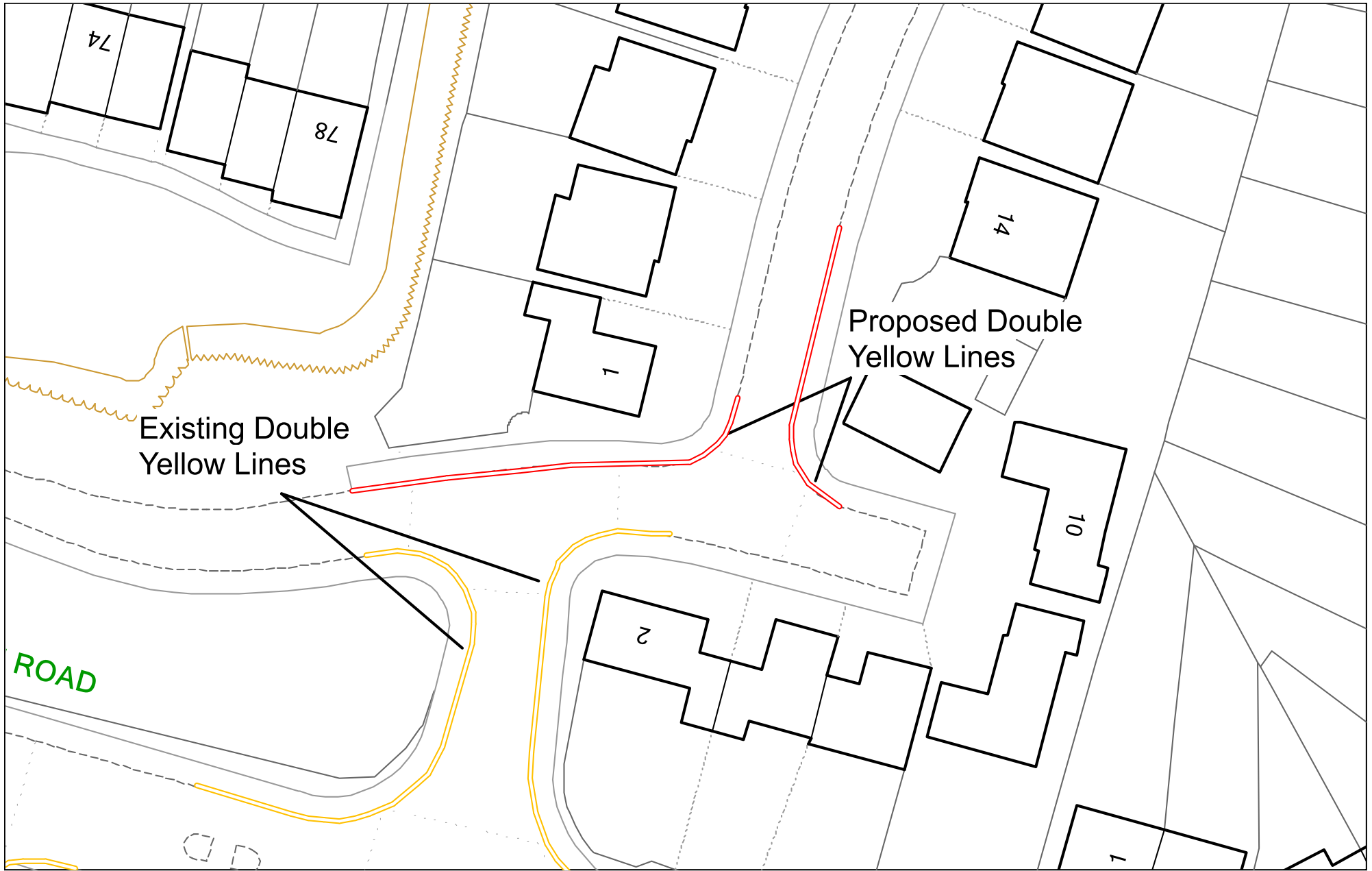
**THE KENT COUNTY COUNCIL (VARIOUS ROADS, BOROUGH OF SWALE)
(WAITING RESTRICTIONS AND STREET PARKING PLACES)
(AMENDMENT NO.22) ORDER 2021**

PLANS OF PROPOSED AMENDMENTS

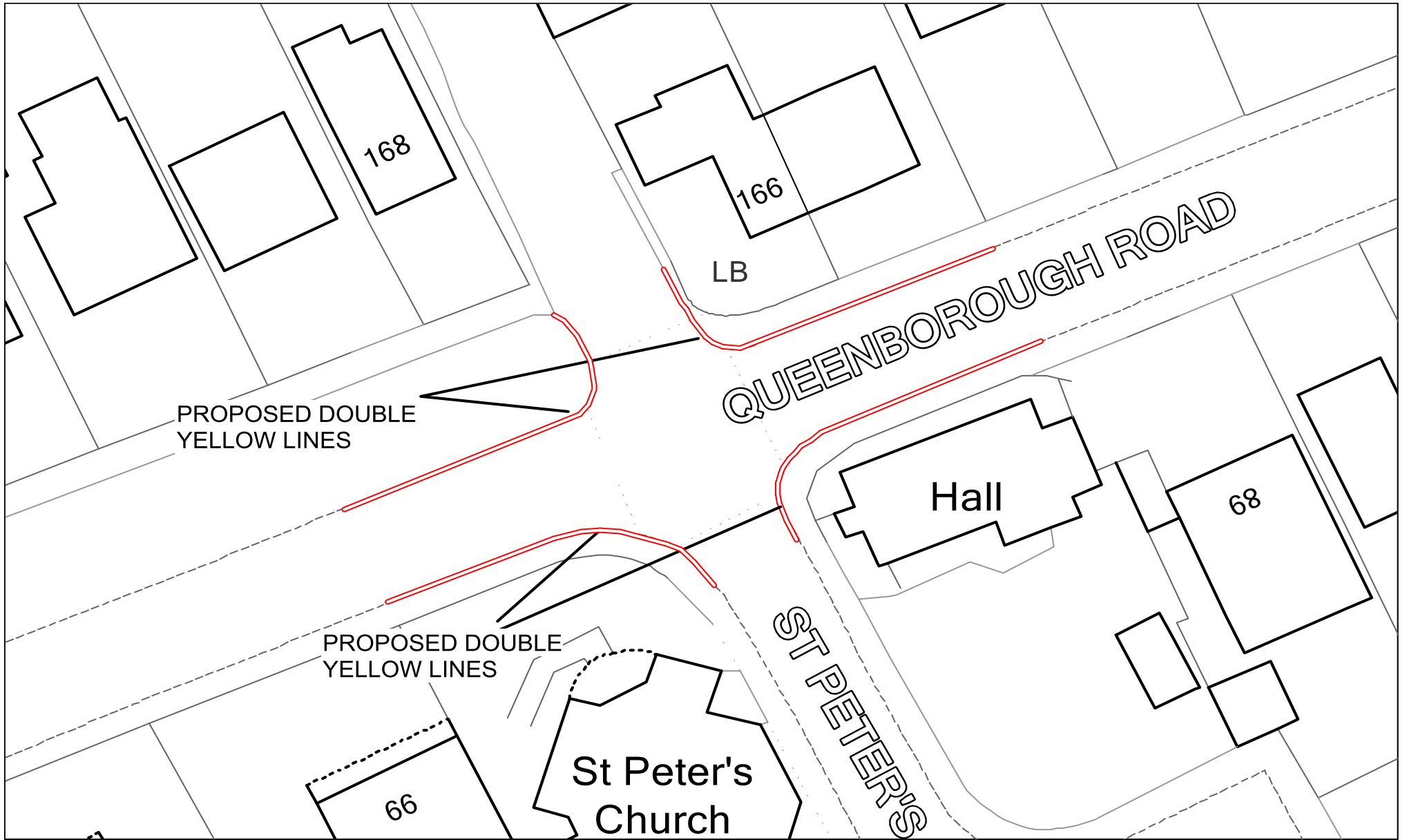
Hope Way, Sheerness – Proposed Loading Ban – 8am to 6pm Monday to Friday



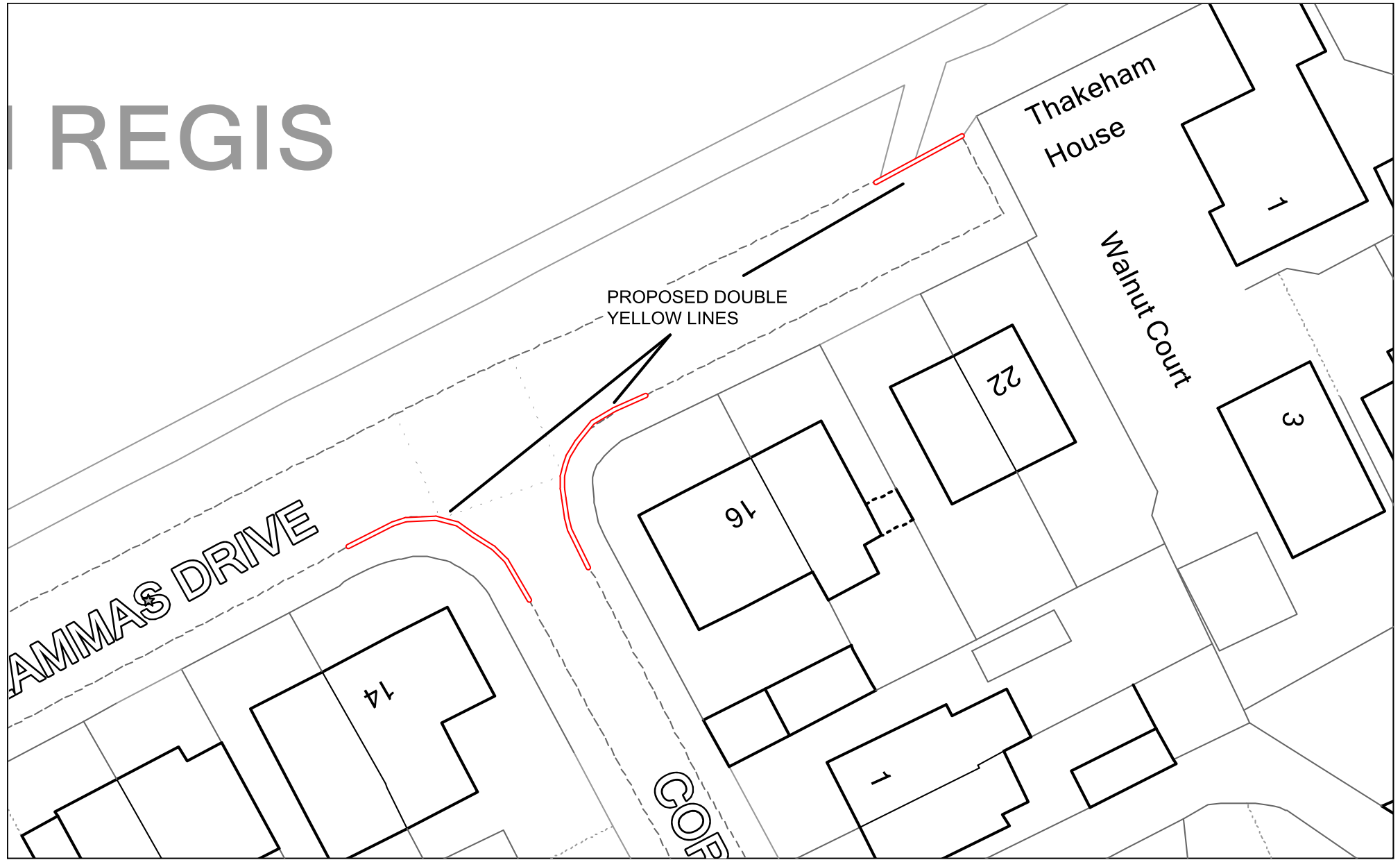
Proposed Additional Double Yellow Lines – Hilton Close/The Finches, Faversham



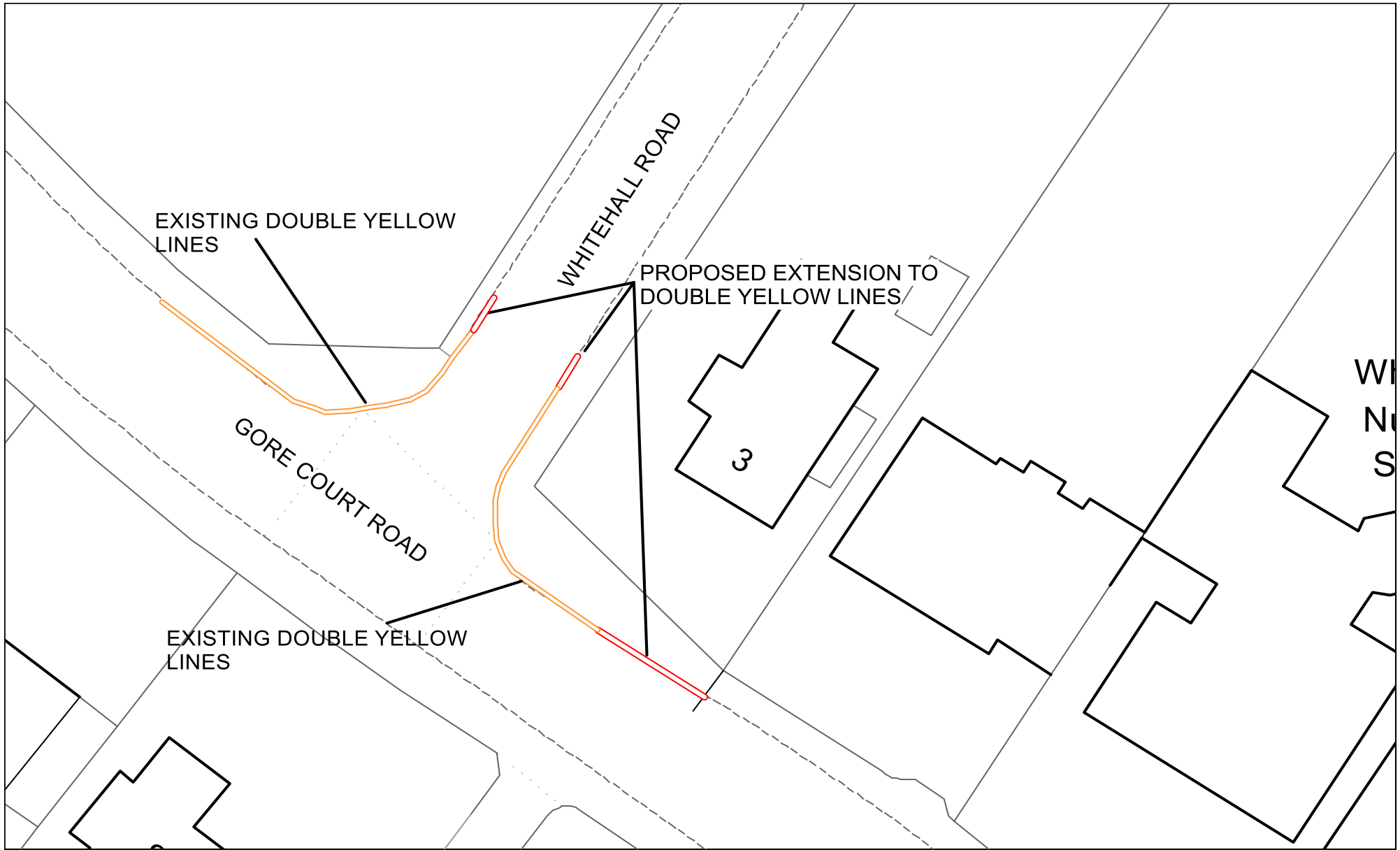
Queenborough Road/St Peter's Close/Access Road to Holm Place, Halfway – Proposed Double Yellow Lines



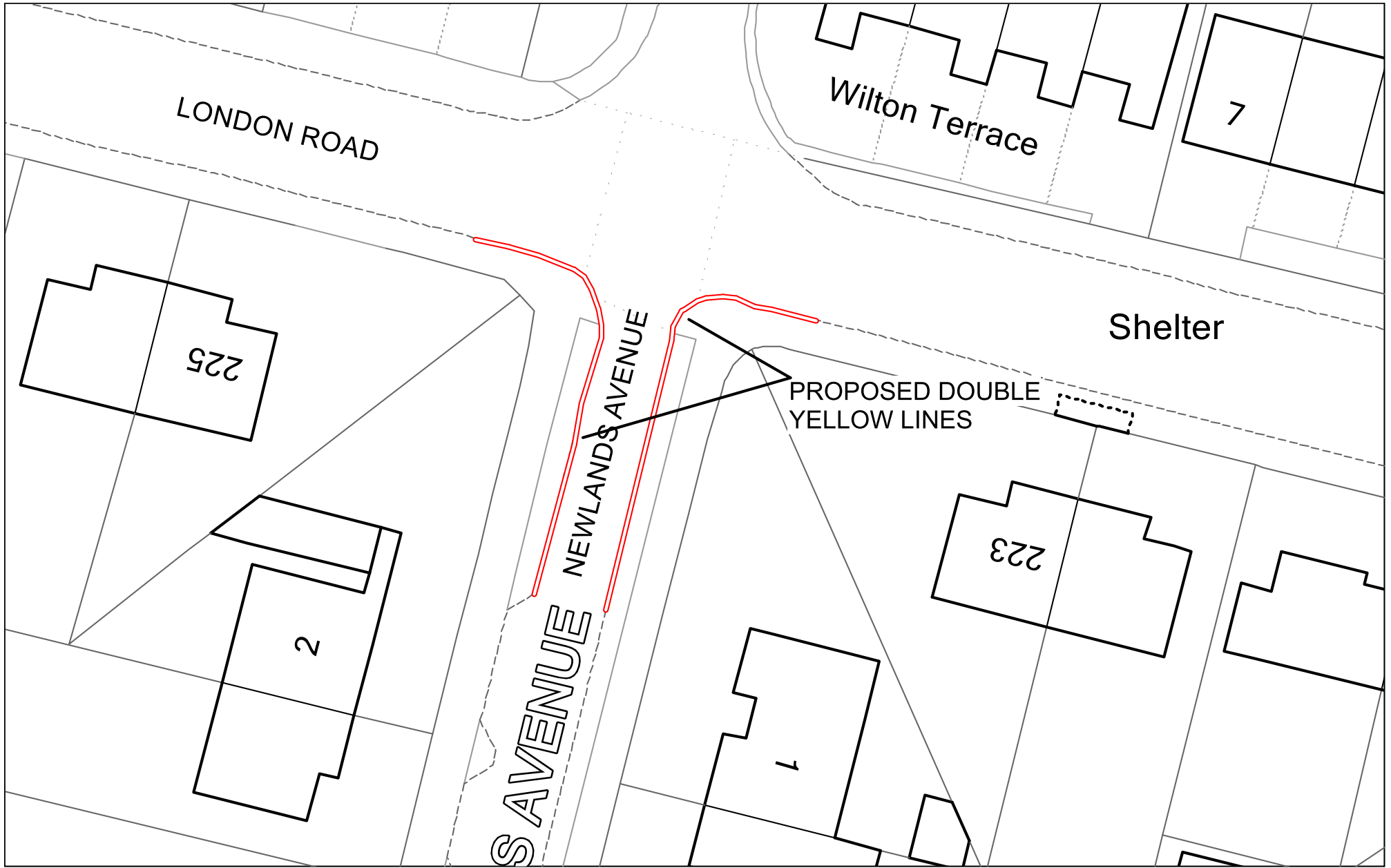
Lammas Drive/Cortland Close, Milton Regis – Proposed Double Yellow Lines



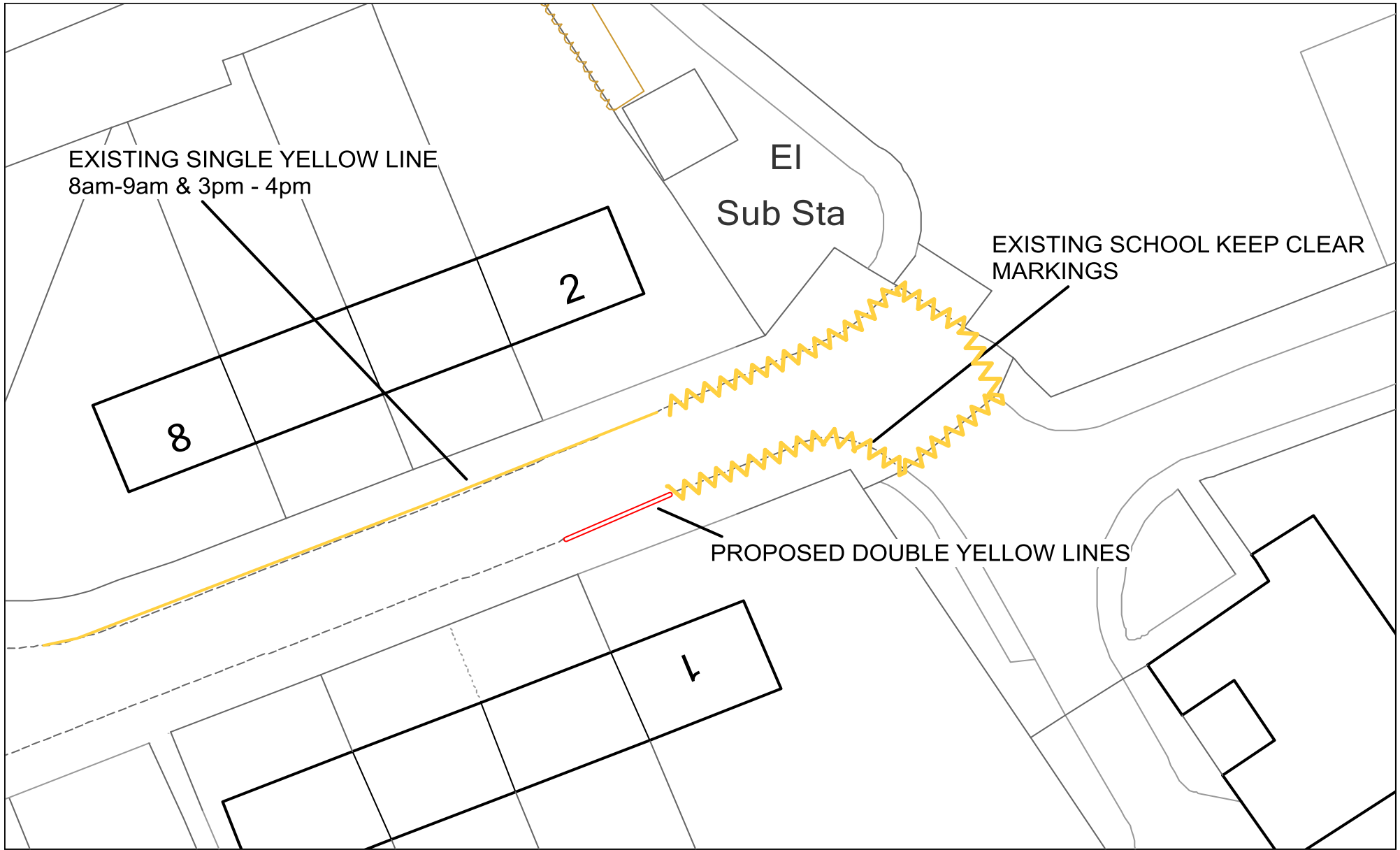
Whitehall Road/Gore Court Road, Sittingbourne – Proposed Extension to Double Yellow Lines



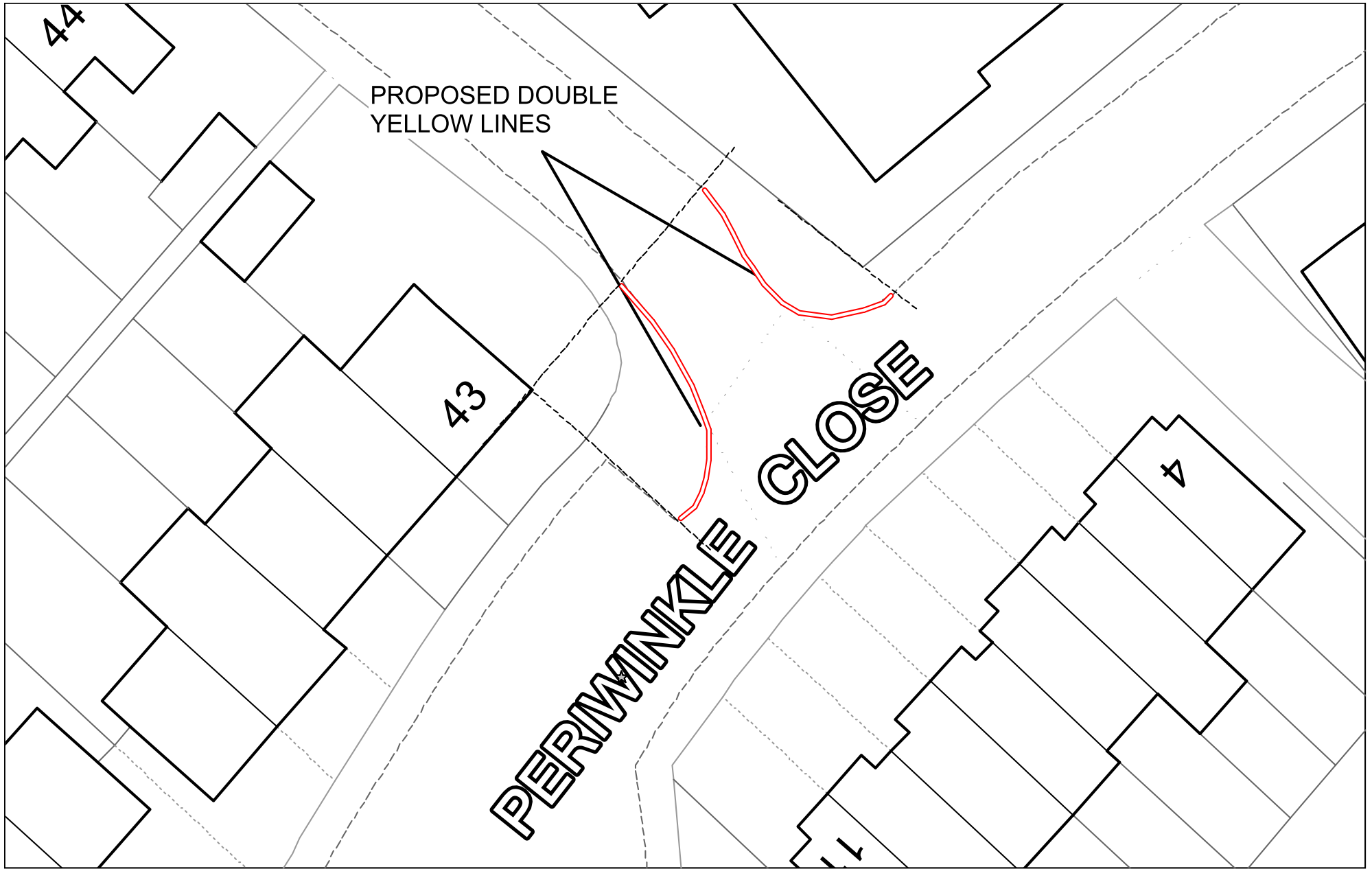
Newlands Avenue/London Road, Sittingbourne – Proposed Double Yellow Lines



Middletune Avenue, Sittingbourne – Proposed Double Yellow Lines

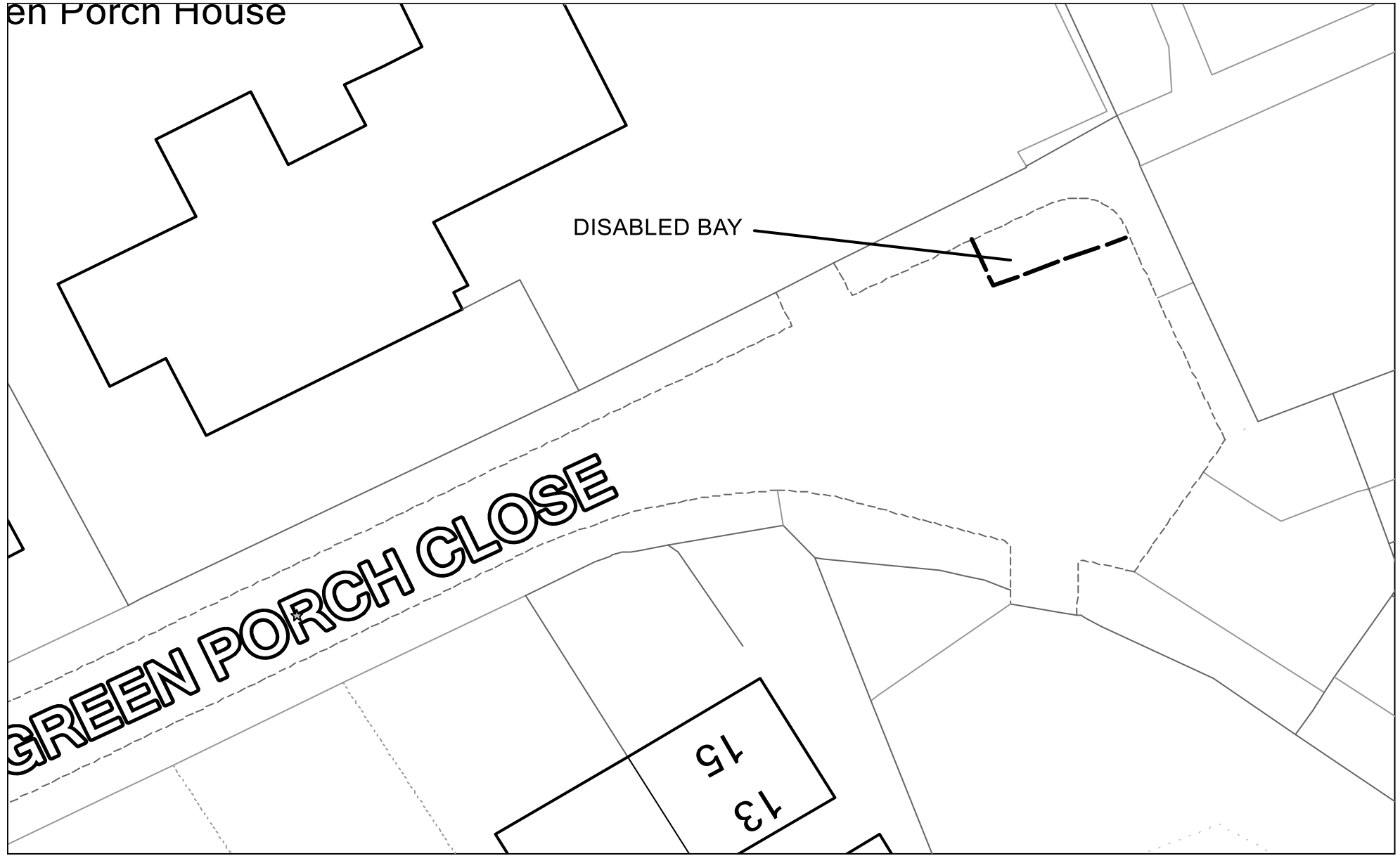


Periwinkle Close, Sittingbourne – Proposed Double Yellow Lines



Green Porch Close, Milton Regis – Disabled Persons' Parking Bay

en Porch House

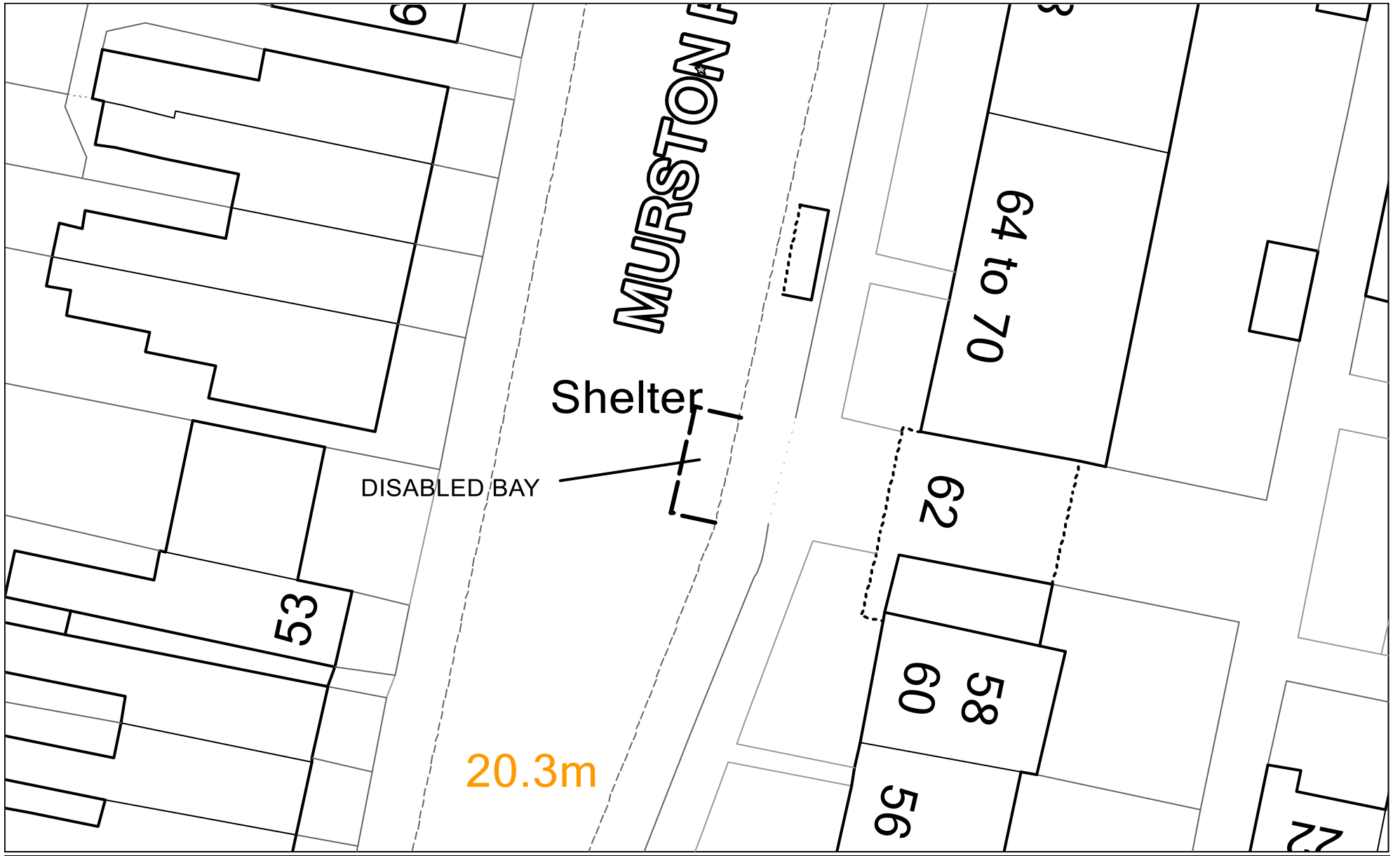


DISABLED BAY

GREEN PORCH CLOSE

13
15

62 Murston Road, Sittingbourne – Disabled Persons' Parking Bay



105 & 109 Shortlands Road, Sittingbourne – Disabled Persons' Parking Bays

